

ESD-07-016-4

Start at the intersection of Airport Rd. and Vanguard Court on Airport Rd. (servicing Airport Pl. and Radio Range Rd.) left on Craig Dobbin's Way right on Portugal Cove Rd. left on Viscount St. (servicing Piper St., Navajo Pl, Malka Dr, Falcon Pl. and Cessna St.) right on Airport Heights Dr. left on Forde Dr. left on Alder Pl. right on Autumn Dr. right on Parker's Pond Rd. right on Airport Heights Dr. (servicing Galaxy Crescent and Savannah Park Dr.) right on Hercules Pl. left on Burryport St. (servicing Newhook Pl., Amelia St. and Sabre St.) right on Pentanguishene Rd. left on Oakmount St. left on Firdale Dr. (servicing Cedar Dr.) right on Airport Heights Dr. (servicing Cherokee Dr., Barnwell St., Otter Dr. and Argus Pl.) and on to school.

Route subject to change

Service Provider: Dave Gulliver Cabs Ltd.

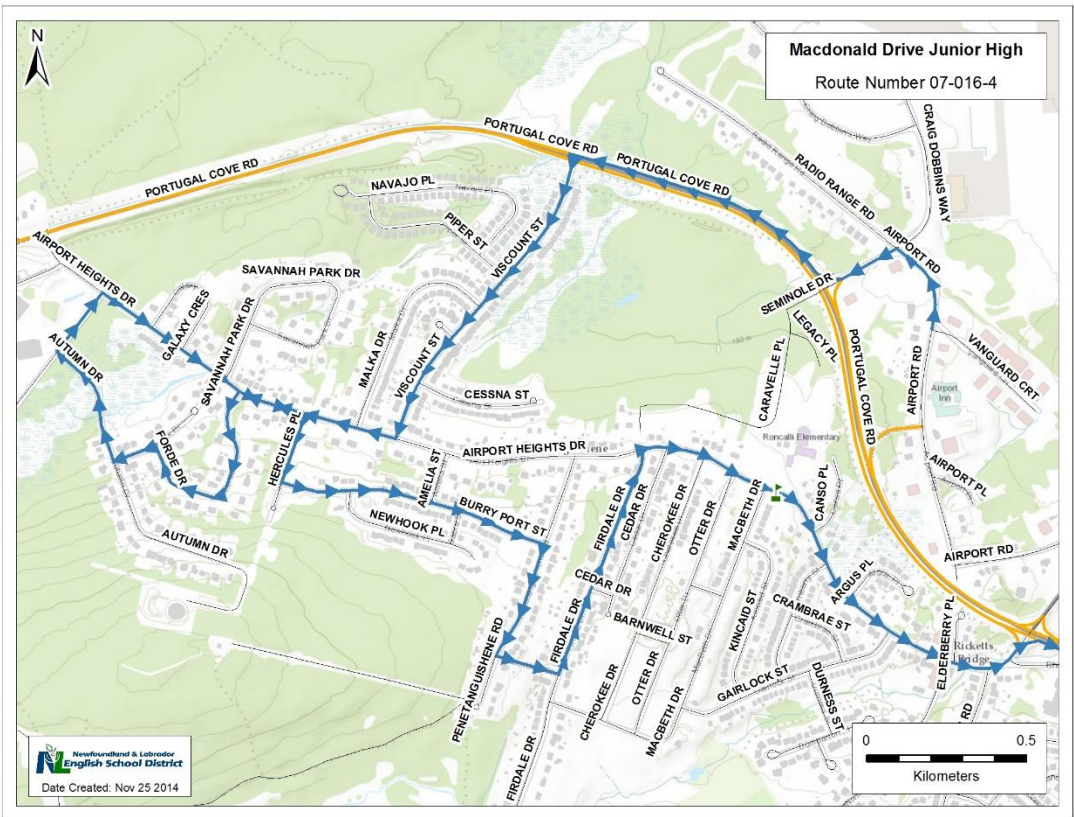
School(s) Served: MacDonald Drive Junior High

Stops (in order of travel)

To Be Determined

First Pick-up:	7:30 a.m.	Depart School:	2:30 p.m.
Arrive School:	8:05 a.m.	Last Drop-off:	3:05 p.m.

Times approximate



Start at the intersection of Airport Heights Dr. and Macbeth Dr. on Macbeth Dr. (servicing Kincaid St.) left on Gairlock St. (servicing Turnberry St., Crambrae. St, Durness St. and Dumbarton Pl.) right on Airport Heights Dr. (servicing Elderberry Pl.) right on McNiven Pl. left on Cahill Dr. left on Halls Rd. (servicing Jesseau Pl.) right on Branscombe St. (servicing Lancaster St. & Ventura Pl.) right on Rhodera St. right on Airport Heights Dr. to Majors Path (servicing Waterline Rd., Baeuford Pl. & Lockheed St.) left on Torbay Rd. left on Hussey Dr. left on Green St. left on Hussey Dr. right on Torbay Rd. right on Harbour View Ave. on to school.

Route subject to change

Service Provider: Dave Gulliver Cabs Ltd.

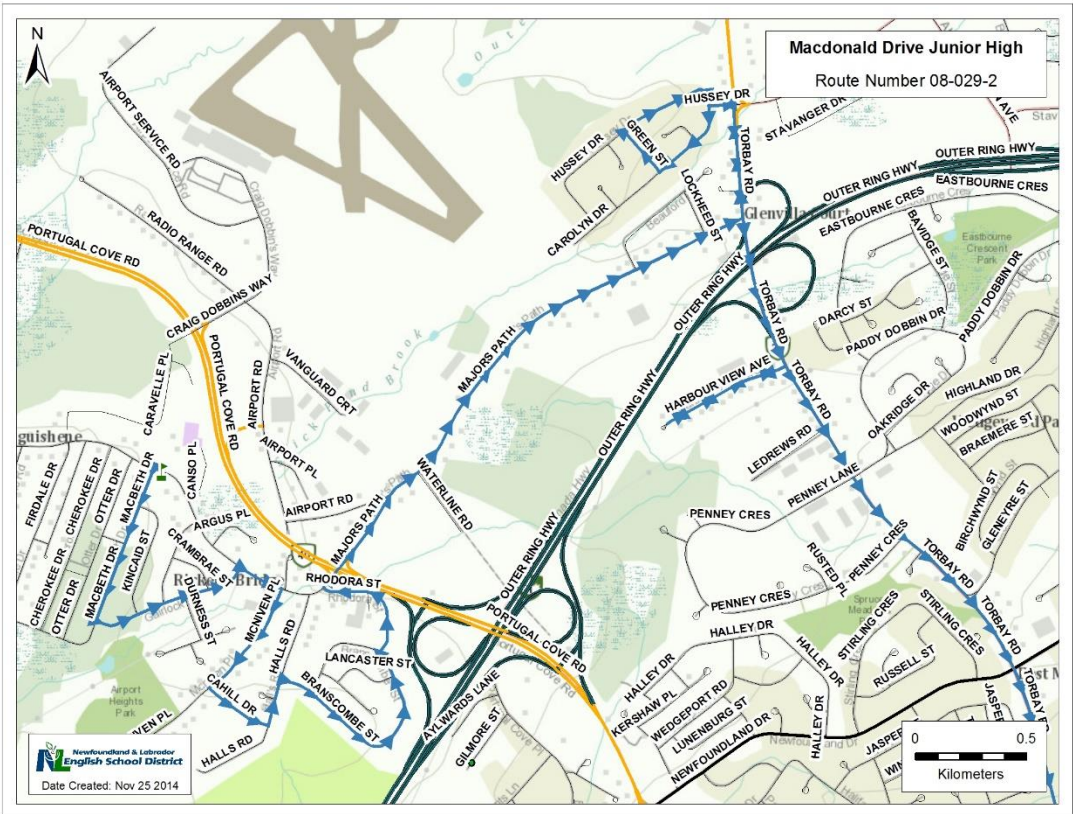
School(s) Served: MacDonald Drive Junior High

Stops (in order of travel)

To Be Determined

First Pick-up:	7:40 a.m.	Depart School:	2:30 p.m.
Arrive School:	8:05 a.m.	Last Drop-off:	2:55 p.m.

Times approximate





NLESD-ER-14-191-8A

Start at intersection of Portugal Cove Rd. and Roche St. around Roche with stops at Alderdice, First and Dover, back to Portugal Cove Rd. onto Rennie's Mill stop at Reeves left to Carpasian stops at Pine Bud Pl. Rendell and Hawthorne, right on Empire to Allandale to Popular to Maple left to Pine Bud Ave. to Allandale to Strawberry Marsh left to Smithville Crescent onto long Pond Rd and onto School

Route subject to change

Service Provider: Dave Gulliver Cabs Ltd.

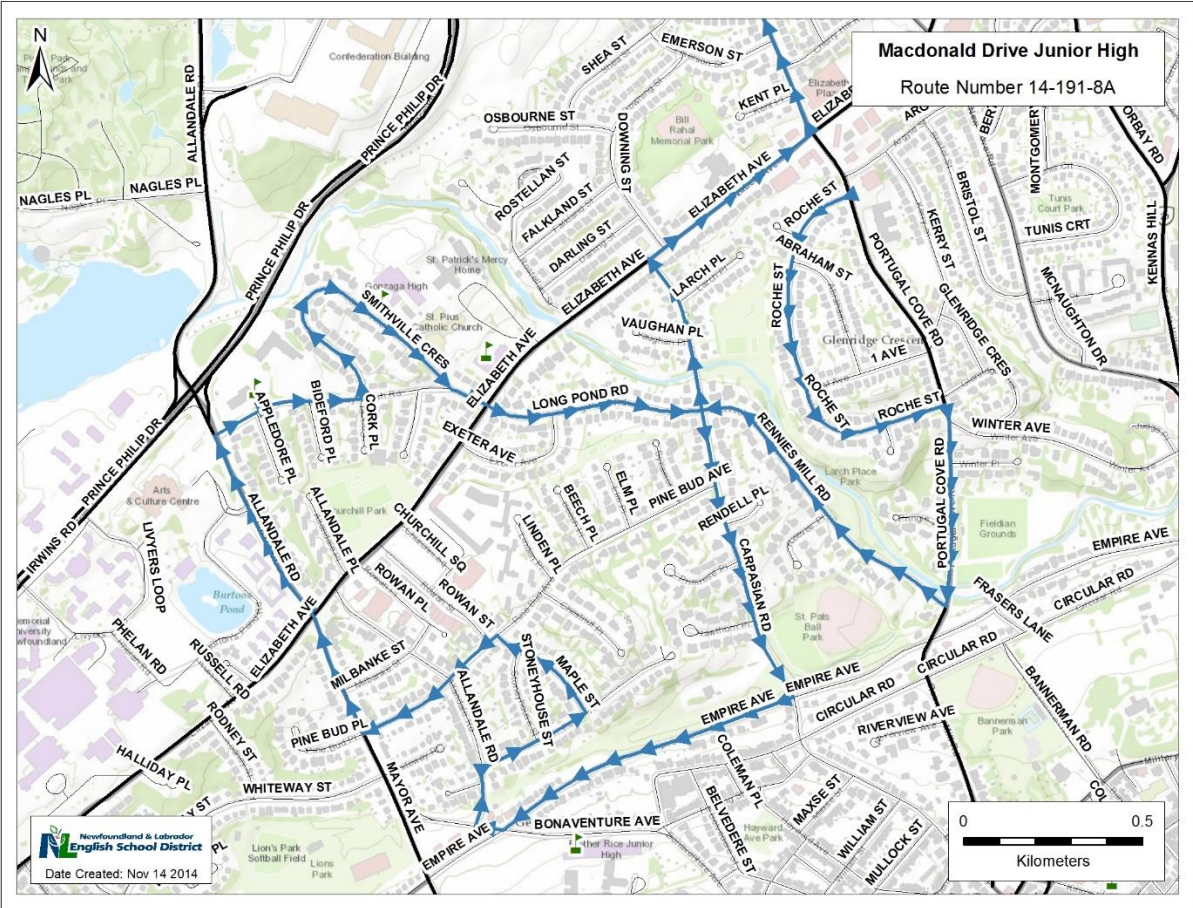
School(s) Served: MacDonald Drive Junior High

Stops (in order of travel)

To Be Determined

First Pick-up:	7:45 a.m.	Depart School:	2:30 p.m.
Arrive School:	8:10 a.m.	Last Drop-off:	2:55 p.m.

Times approximate



NLESD-ER-14-191-9

Start at Easterbrook Dr. south on Marine Dr. to Middle Cove Rd. to Torbay Rd. to Pine Line to Outer Cove Rd. to Logy Bay Rd. to Cadigan’s Rd. right on Marine Dr. around Marine Dr. to Logy Bay Rd. and on to school.

Route subject to change

Service Provider: Dave Gulliver Cabs Ltd.

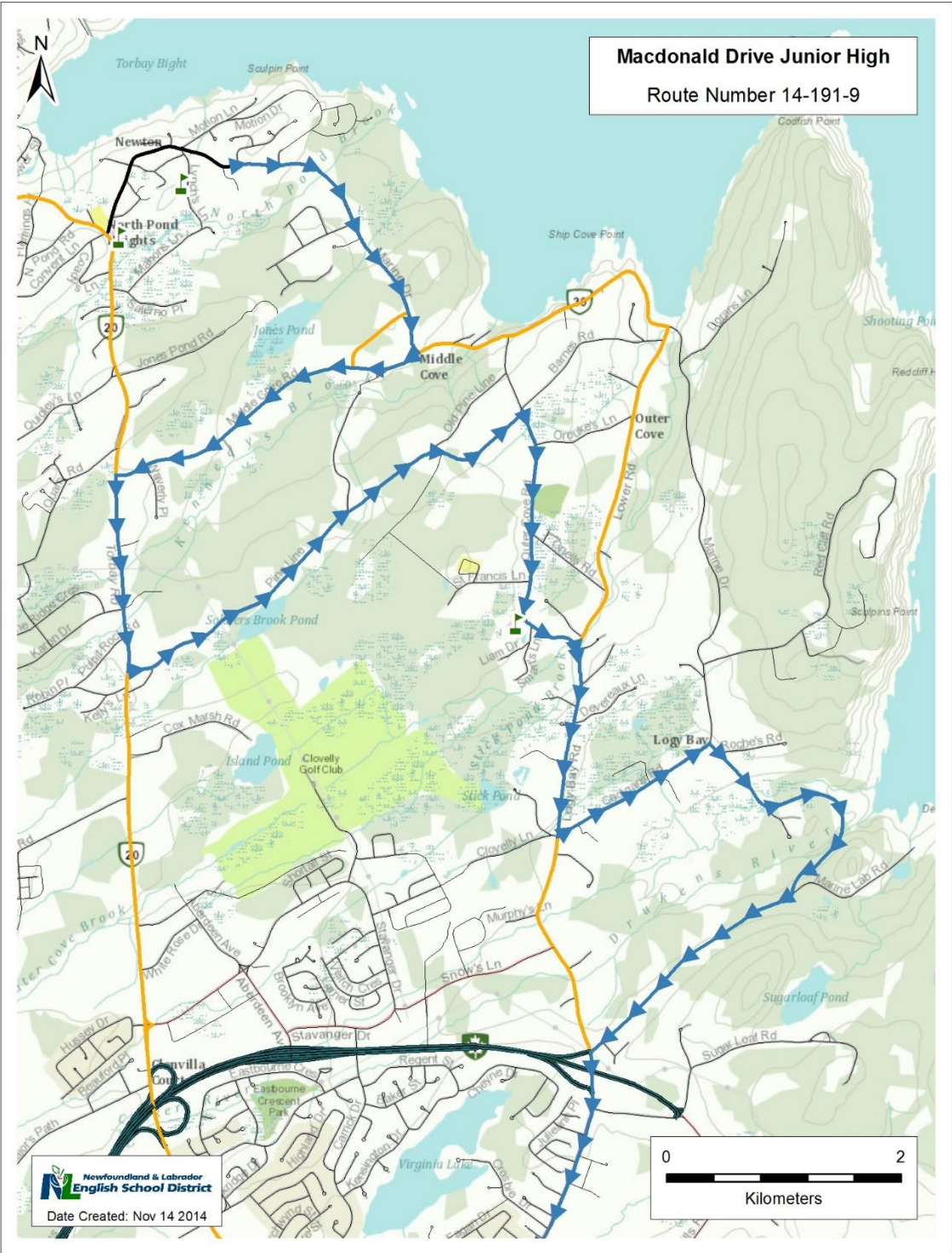
School(s) Served: MacDonald Drive Junior High

Stops (in order of travel)

To Be Determined

First Pick-up:	7:50 a.m.	Depart School:	2:30 p.m.
Arrive School:	8:10 a.m.	Last Drop-off:	2:50 p.m.

Times approximate





Start at intersection of Outer Cove Rd. and Lower Rd. north on Lower Rd. right on to Marine Dr. to Cadigan's Rd. (no stops) left on Logy Bay Rd. to Tamarack St. to Eastbourne Crescent to Darcy St. to Bavidge St. to Eastbourne Crescent and on to School.

Route subject to change

Service Provider: Dave Gulliver Cabs Ltd.

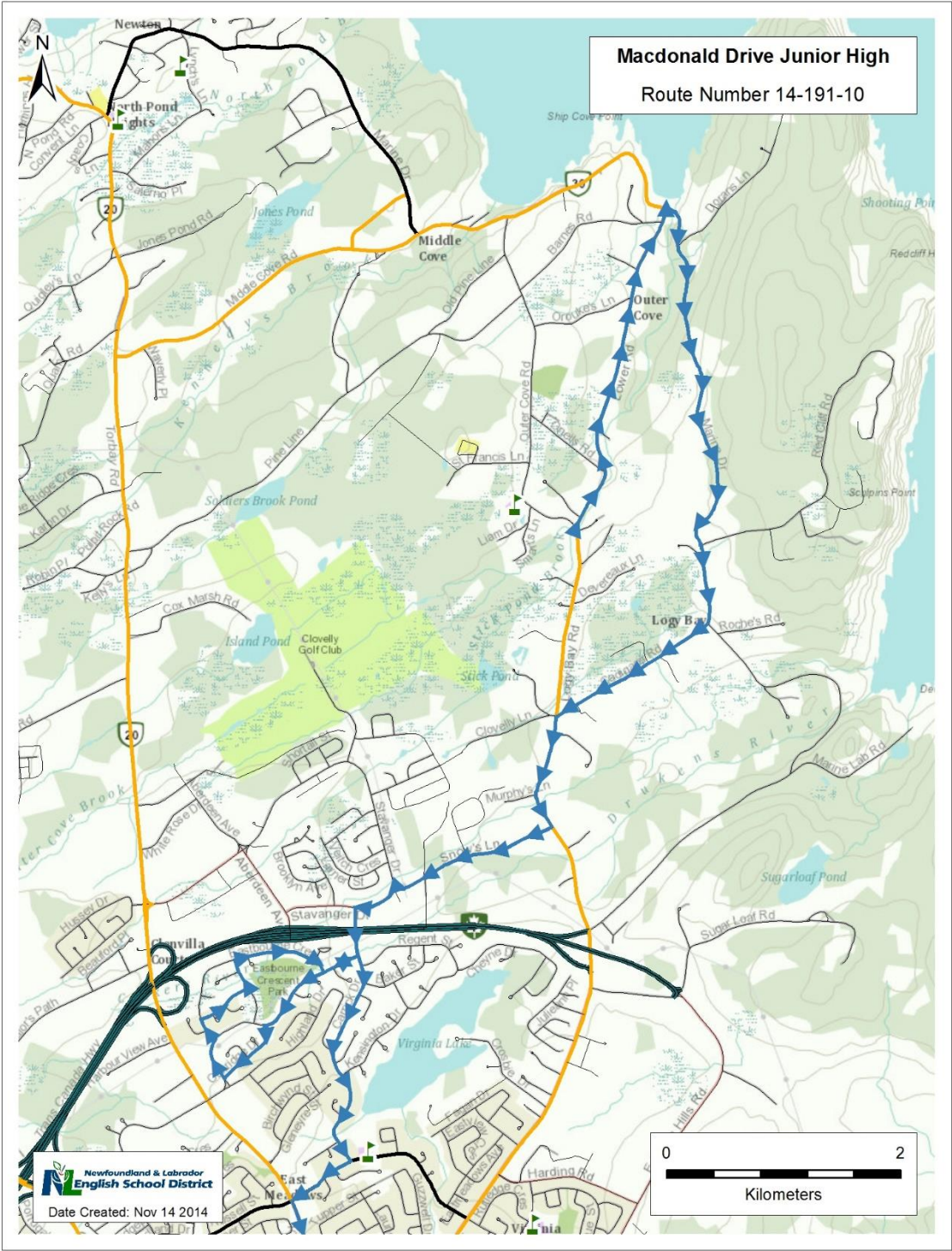
School(s) Served: MacDonald Drive Junior High

Stops (in order of travel)

To Be Determined

First Pick-up:	7:50 a.m.	Depart School:	2:30 p.m.
Arrive School:	8:10 a.m.	Last Drop-off:	2:50 p.m.

Times approximate



Start at Mountbatten Dr to Logy Bay Rd. Selfridge to Ross to Taylor to Logy Bay Rd.  
picks up Dawes Avenue to Parsons to Ennis to Torbay Rd. to Elizabeth Ave. right to  
Portugal Cove Rd. left on Emerson left on McNeilly left on Simms to Shea to Elizabeth,  
pickup at larch and Vaughn and onto School

Service Provider: Dave Gulliver Cabs Ltd.

Stops (in order of travel)

First Pick-up:	7:45 a.m.	Depart School:	2:30 p.m.
Arrive School:	8:10 a.m.	Last Drop-off:	2:55 p.m.

[illegible]



Start at Penny Crescent To Penny Lane to Torbay Rd. to Highland to Dunlea right to Birchwynd, left on Virginia left to Woodwynd to Highland stop at Connemara to Carrick (No Stops) onto Paddy Dobbin stop at Norfolk, last stop at Brighton and onto School

Service Provider: Dave Gulliver Cabs Ltd.

Stops (in order of travel)

First Pick-up:	7:45 a.m.	Depart School:	2:30 p.m.
Arrive School:	8:05 a.m.	Last Drop-off:	2:50 p.m.

**Macdonald Drive Junior High**  
Route Number 14-191-12A

0 0.5  
Kilometers

Newfoundland & Labrador  
English School District  
Date Created: Nov 14 2014

NLESD-ER-14-191-13A

Start at # 73 Halley Dr. onto Kershaw to Newfoundland Dr. to Higgins line to Bells Turn to Hunt's Lane stop at Brophy to Gloucester to Ridge Rd. to Fox Ave. stop at Blackwood onto Johnson to Fox to Ridge right to Higgins Line in Dublin stop at Somerset onto Belfast to Dublin to Higgins Line and onto School

Route subject to change

Service Provider: Dave Gulliver Cabs Ltd.

School(s) Served: MacDonald Drive Junior High

Stops (in order of travel)

To Be Determined

First Pick-up:	7:45 a.m.	Depart School:	2:30 p.m.
Arrive School:	8:05 a.m.	Last Drop-off:	2:50 p.m.

Times approximate

