

NLESD-ER-16-069-1A

Start at the intersection of Hussey Dr and Torbay Rd, on Hussey Dr, right on Torbay Rd, right on Majors Path, right on Lockheed St, left on Beauford Pl, left on Majors Path, right on Torbay Rd, right on Harbour View Ave, turn around at end, right on Torbay Rd, right on Penney Cres, right on Torbay Rd, left on MacDonald Dr, right on Logy Bay Rd, left on Selfridge Rd, right on Ross Rd, right on Taylor Pl, right on Carty Pl, left on March St, right on Logy Bay Rd, left on Parsons Rd, left on Ennis Ave, right on Torbay Rd, left on Elizabeth Ave, right on Portugal Cove Rd and on to school.

Route subject to change

Service Provider: Kelloway Investments Ltd.

School(s) Served: MacDonald Drive Junior High

Stops (in order of travel) – (Afternoon routes/stops to be travelled in reverse order)

- | | |
|-----------------------------------|----------------------------------|
| 1. #90 Hussey Dr | 9. #65 Penney Cres |
| 2. #136 Hussey Dr | 10. #19 Penney Cres |
| 3. Hussey Dr @ Fogwill Pl | 11. #99 Logy Bay Rd |
| 4. Majors Path @ Lockheed St | 12. Ross Rd @ Pleasantville Ave |
| 5. #28 Beauford Pl | 13. Ross Rd @ Taylor Pl |
| 6. #27 Harbour View Ave | 14. March St @ O'Driscoll Pl |
| 7. #26 Penney Lane (Hindu Temple) | 15. #6 Parsons Rd |
| 8. Penney Cres @ Jackson Pl | 16. Portugal Cove Rd @ Renouf Pl |

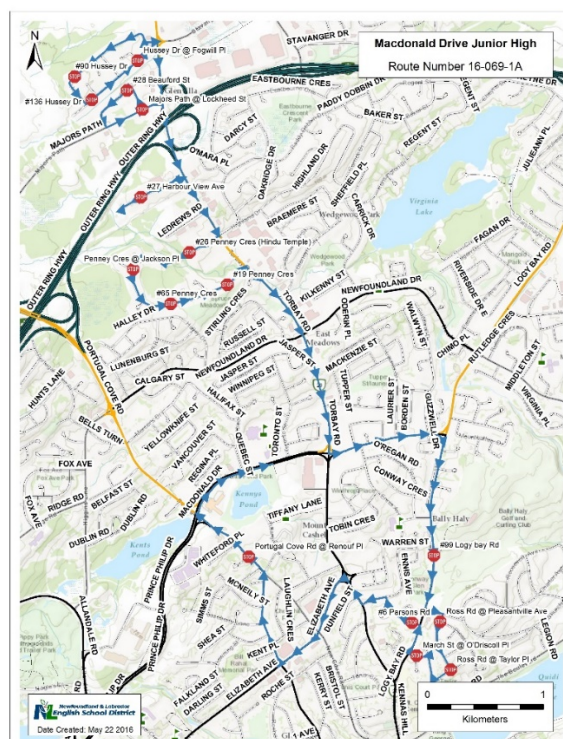
First Pick-up: 7:15 a.m.

Arrive School: 7:55 a.m.

Depart School: 2:15 p.m.

Last Drop-off: 2:55 p.m.

Time approximate



NLESD-ER-16-069-2A

Start at the intersection of Paddy Dobbin Dr and Norfolk Pl, on Paddy Dobbin Dr, left on Oakridge Dr, left on Tamarack St, left on Highland Dr, right on Dunlea St, right on Birchwynd St, left on Gleneyre St, left on Virginia Rd, left on Woodwynd St, right on Dunlea St, right on Highland Dr, right on Carrick Dr, right on Newfoundland Dr, right on Halley Dr, left on Strathie St, right on Kershaw Pl, left on Musgrave St, right on Newfoundland Dr, right on Portugal Cove Rd, left on Airport Heights Rd, left on Rhodora St, left on and around Branscombe St and on to school.

Route subject to change

Service Provider: Kelloway Investments Ltd.

School(s) Served: MacDonald Drive Junior High

Stops (in order of travel) – (Afternoon routes/stops to be travelled in reverse order)

- | | |
|----------------------------------|----------------------------------|
| 1. Paddy Dobbin Dr @ Norfolk Pl | 8. #152 Highland Dr |
| 2. Paddy Dobbin Dr @ Brighton Pl | 9. #90 Halley Dr |
| 3. Dunlea St @ Braemere St | 10. Kershaw Pl @ Musgrave St |
| 4. Gleneyre St @ Virginia Rd | 11. Branscombe St @ Lancaster St |
| 5. Virginia Rd @ Woodwynd St | 12. #28 Branscombe St |
| 6. #73 Highland Dr | 13. Branscombe St @ Ventura Pl |
| 7. Highland Dr @ Connemara Pl | |

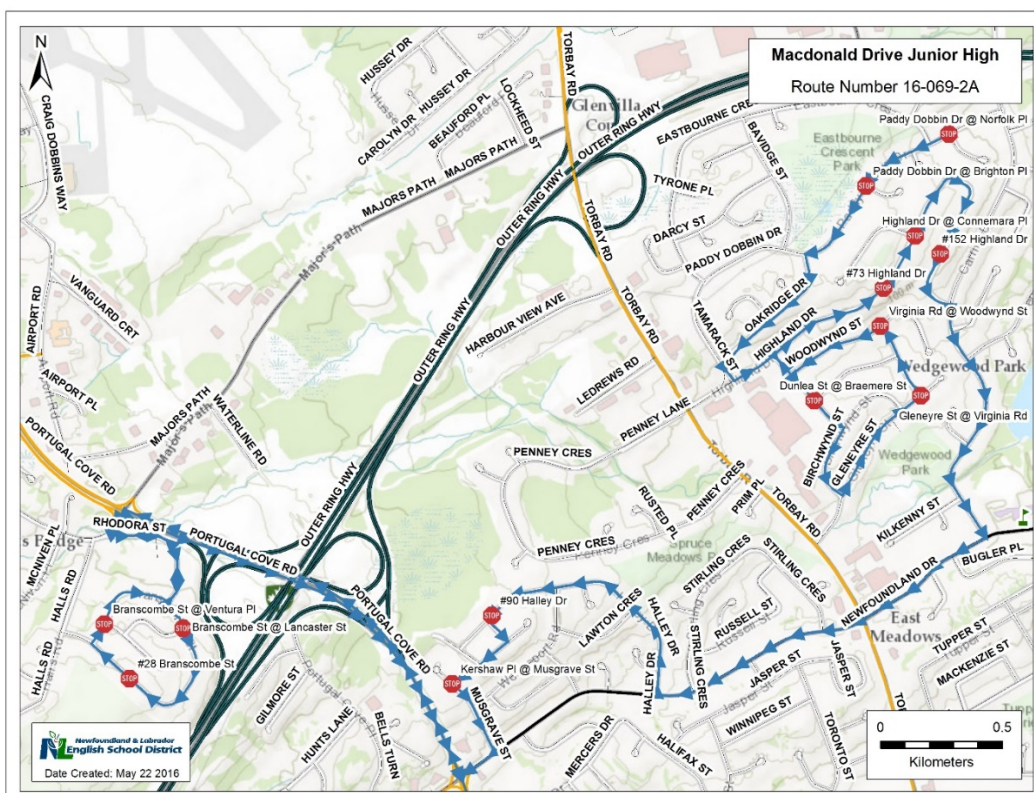
First Pick-up: 7:20 a.m.

Depart School: 2:15 p.m.

Arrive School: 7:55 a.m.

Last Drop-off: 2:50 p.m.

Time approximate



NLESD-ER-16-069-3A

Start at #158 Higgins Line, on Higgins Line, left on Bells Turn, left on Hunts Lane, continue on Gloucester St, left on Ridge Rd, left on Fox Ave, right on Higgins Line, left on Dublin Rd, right on London Rd and on to school.

Route subject to change

Service Provider: Kelloway Investments Ltd.

School(s) Served: MacDonald Drive Junior High

Stops (in order of travel) – (Afternoon routes/stops to be travelled in reverse order)

- | | |
|----------------------------------|---------------------------------|
| 1. #158 Higgins Line | 7. Gloucester Dr @ Edgecombe Dr |
| 2. Higgins Line @ bells Turn | 8. #4 Gloucester St |
| 3. Hunts Lane @ Portugal Cove Pl | 9. Fox Ave @ Blackwood Pl |
| 4. Hunts Lane @ Brophy Pl | 10. #3 Dublin Rd |
| 5. Hunts Lane @ Kelly St | 11. #38 Dublin Rd |
| 6. Gloucester St @ Alice Dr | 12. Dublin Rd @ London Rd |

First Pick-up: 7:35 a.m.

Arrive School: 7:55 a.m.

Depart School: 2:15 p.m.

Last Drop-off: 2:35 p.m.

Time approximate



NLESD-ER-16-069-4A

Start at #58 Portugal Cove Rd, on Portugal Cove Rd, left on Roche St, right on Portugal Cove Rd, right on Rennies Mill Rd, left on Carpasian Rd, right on Empire Ave, right on Allandale Rd, right on Poplar Ave, left on Maple St, left on Pine Bud Ave, right on Bonaventure Ave, continue on Allandale Rd, right on Strawberry Marsh Rd, left on Smithville Cres, left on Long Pond Rd, left on Carpasian Rd, right on Elizabeth Ave, left Downing St, left on Osbourne St, right on Shea St, left on Gooseberry Lane, right on Simms St, right on McNeilly St, left on Portugal Cove Rd and on to school.

Route subject to change

Service Provider: Kelloway Investments Ltd.

School(s) Served: MacDonald Drive Junior High

Stops (in order of travel) – (Afternoon routes/stops to be travelled in reverse order)

- | | |
|-----------------------------------|------------------------------------|
| 1. #58 Portugal Cove Rd | 11. Bonaventure Ave @ Milbanke St |
| 2. Roche St @ Alderdice Pl | 12. #54 Smithville Cres |
| 3. Roche St @ 1 st Ave | 13. #45 Long Pond Rd |
| 4. Portugal Cove Rd @ Pringle Pl | 14. Carpasian Rd @ Larch Pl |
| 5. Rennies Mill Rd @ Carpasian Rd | 15. Downing St @ Falkland St |
| 6. Carpasian Rd @ Pine Bud Ave | 16. Shea St @ Osbourne St |
| 7. Carpasian Rd @ Hawthorn Pl | 17. Shea St @ Emerson St |
| 8. #60 Poplar Ave | 18. Simms St @ Berrigan Pl |
| 9. Poplar Ave @ Maple St | 19. Portugal Cove Rd @ McNeilly St |
| 10. Maple St @ Pine Bud Ave | |

First Pick-up:	7:25 a.m.	Depart School:	2:15 p.m.
Arrive School:	7:55 a.m.	Last Drop-off:	2:45 p.m.

Time approximate



NLESD-ER-16-069-5

Start at the intersection of Torbay Rd and Cox Marsh Rd, on Torbay Rd, left on Roblin Pl, right on Pulpit Rock Rd, right on Torbay Rd, left on Pine Line, right on Outer Cove Rd, left on Lower Rd, right on Marine Dr, left on Red Cliff Rd, right on Ivys Way, right on Cobblers Cres, left on Red Cliff Rd, left on Marine Dr, left on Logy Bay Rd, left on and around Mountbatten Dr and on to school.

Route subject to change

Service Provider: Kelloway Investments Ltd.

School(s) Served: MacDonald Drive Junior High

Stops (in order of travel) – (Afternoon routes/stops to be travelled in reverse order)

- | | |
|-------------------------------------|------------------------------------|
| 1. Torbay Rd @ cox Marsh Rd | 15. #150 Lower Rd |
| 2. Roblin Pl @ Kellys Lane | 16. #191 Lower Rd |
| 3. #12 Roblin Pl | 17. Marine Dr @ Dorans Lane |
| 4. #28 Roblin Pl | 18. #18 Marine Dr |
| 5. #826 Torbay Rd | 19. Red Cliff Rd @ Romans Drung |
| 6. Pine Line @ Albert Pl | 20. Red Cliff Rd @ Ivys Way |
| 7. Pine Line @ Pine River Rd | 21. #8 Cadigans Rd |
| 8. Pine Line @ Sandalwood Dr | 22. Cadigans Rd @ O'Brien Pl |
| 9. Mailboxes on Pine Line | 23. Cadigans Rd @ MacCull Lane |
| 10. Outer Cove Rd @ O'Rourke's Lane | 24. Logy Bay Rd @ Milford Haven Cl |
| 11. Outer Cove Rd @ O'Neills Rd | 25. #638 Logy Bay Rd |
| 12. Lower Rd @ Laurel Willow Cl | 26. Logy Bay Rd @ Kinsellas Lane |
| 13. Lower Rd @ O'Neills Rd | 27. Mountbatten Rd @ Lambert Pl |
| 14. #75 Lower Rd | |

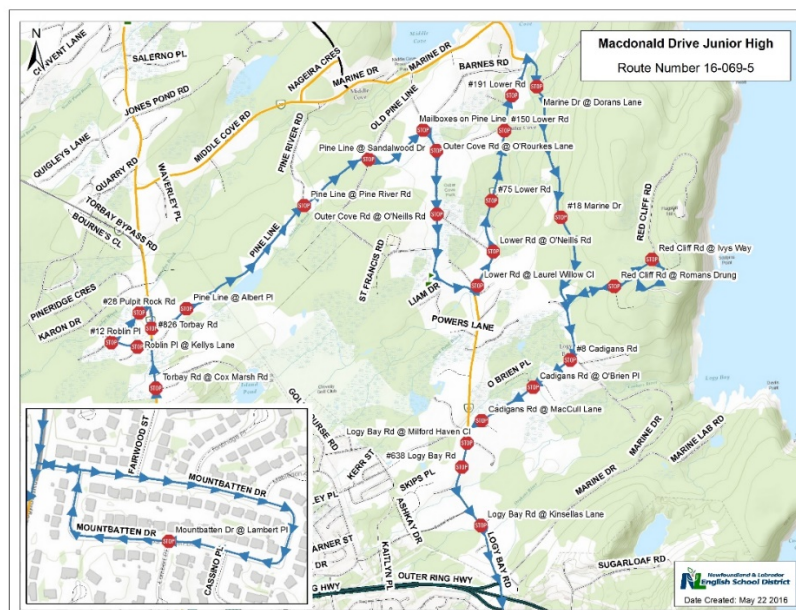
First Pick-up: 7:15 a.m.

Arrive School: 7:55 a.m.

Depart School: 2:15 p.m.

Last Drop-off: 2:55 p.m.

Time approximate



NLESD-ER-16-069-6

Start at **#897 Marine Dr**, on Marine Dr, left on **Torbay Rd**, left on **Pine Line**, right on Outer Cove Rd, right on Logy Bay Rd, left on Cadigans Rd, right on Marine Dr, right on Logy Bay Rd, left on Snows Lane, left on Carrick Dr, right on Paddy Dobbin Dr, right on Eastbourne Cres, left on Bavidge St, right on Darcy St, left on Eastbourne Cres, left on Paddy Dobbin Dr, right on Oakridge Dr and on to school.

Route subject to change

Service Provider: Kelloway Investments Ltd.

School(s) Served: MacDonald Drive Junior High

Stops (in order of travel) – (Afternoon routes/stops to be travelled in reverse order)

- | | |
|----------------------------------|----------------------------------|
| 1. #897 Marine Dr | 10. #48 Marine Dr |
| 2. Middle Cove Rd @ Nageira Cres | 11. #12 Marine Dr |
| 3. #125 Middle Cove Rd | 12. #8 Paddy Dobbin Dr |
| 4. #195 Middle Cove Rd | 13. #44 Eastbourne Cres |
| 5. Middle Cove Rd @ Waverly Pl | 14. #70 Eastbourne Cres |
| 6. Logy Bay Rd @ Savage Creek Rd | 15. Darcy St @ Bindon Pl |
| 7. Logy Bay Rd @ Powers Farm Rd | 16. Darcy St @ Eastbourne Cres |
| 8. Logy Bay Rd @ Devereauxs Lane | 17. Paddy Dobbin Dr @ Bavidge St |
| 9. #219 Marine Dr | 18. Oakridge Dr @ Aspen Pl |

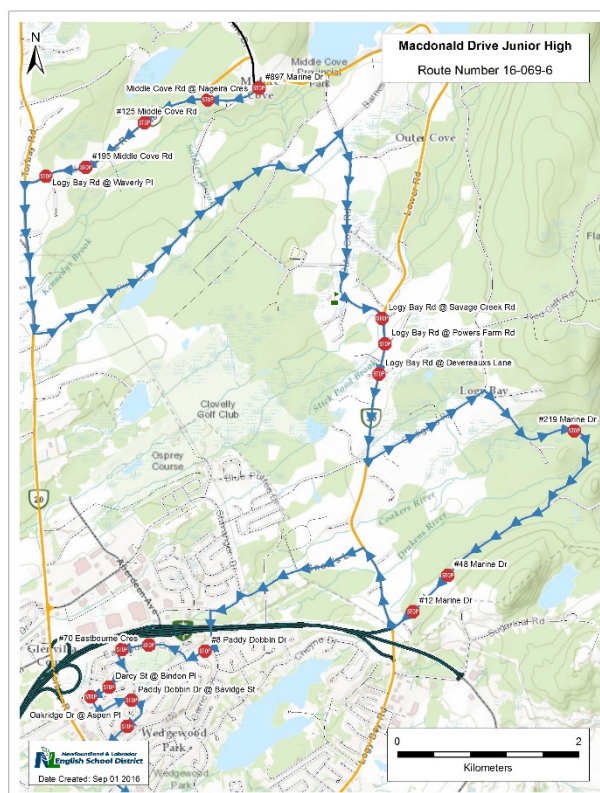
First Pick-up: 7:15 a.m.

Arrive School: 7:55 a.m.

Depart School: 2:15 p.m.

Last Drop-off: 2:55 p.m.

Time approximate



ESDNL-07-016-4

Start at the intersection of Airport Rd and Vanguard Crt, on Airport Rd, left on Craig Dobbin Way, right on Portugal Cove Rd, left on Viscount St, right on Airport Heights Dr, left on Forde Dr, left on Alder Pl, right on Autumn Dr, right on Parkers Pond Rd, right on Airport Heights Dr, right on Hercules Pl, left on Burry Port St, right on Penetanguishene Rd, left on Oakmount St, left on Firdale Dr, right on Airport Heights Dr and on to school.

Route subject to change

Service Provider: Dave Gulliver Cabs Ltd.

School(s) Served: MacDonald Drive Junior High

Stops (in order of travel) – (Afternoon routes/stops to be travelled in reverse order)

- | | |
|-------------------------------------|-----------------------------------------|
| 1. Airport Rd @ Radio Range Rd | 8. Airport Heights Dr @ Savanna Park Dr |
| 2. Viscount St @ Piper St | 9. Burry Port St @ Newhook Pl |
| 3. Viscount St @ Malka Dr | 10. Burry Port St @ Amelia St |
| 4. Viscount St @ Falcon Pl | 11. Burry Port St @ Penetanguishene Rd |
| 5. #24 Forde Dr | 12. Firdale Dr @ Oakmount St |
| 6. #14 Alder Pl | 13. #27 Firdale Dr |
| 7. Airport Heights Dr @ Galaxy Cres | |

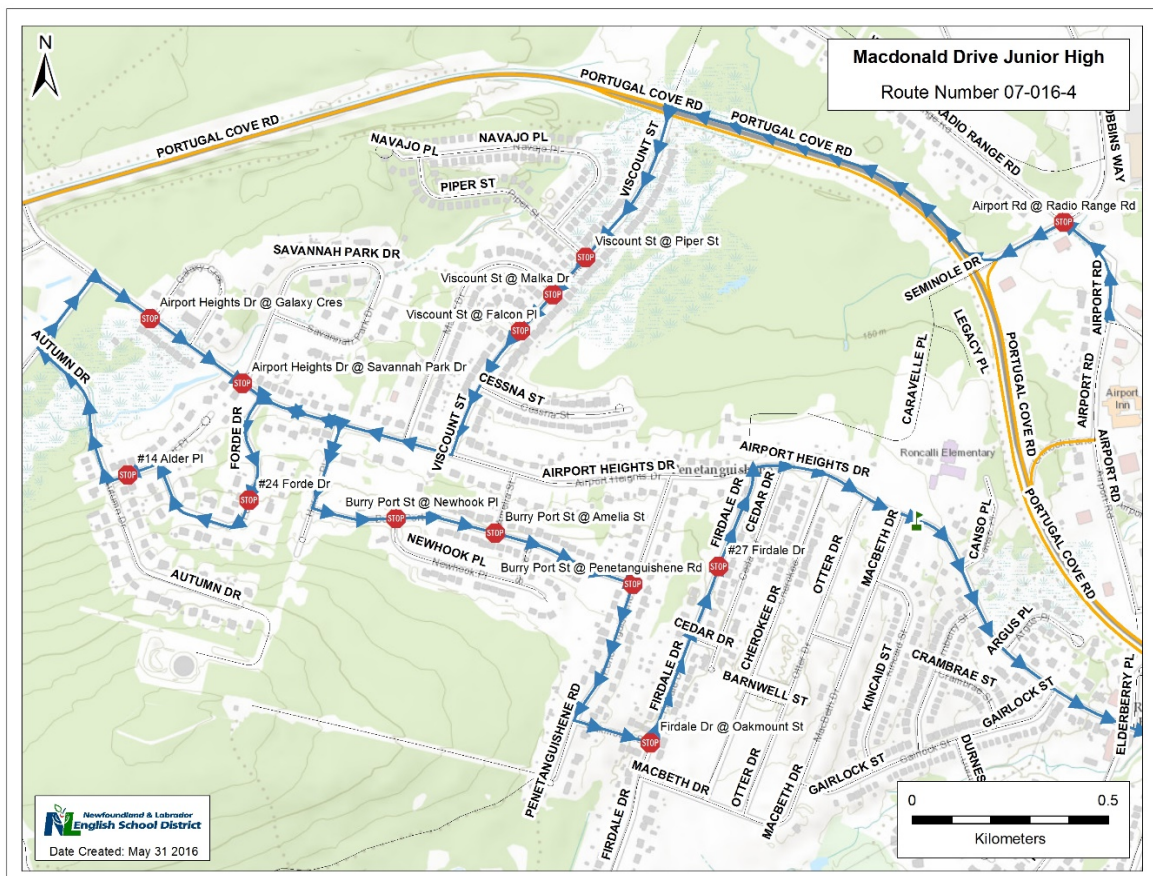
First Pick-up: **7:25 a.m.**

Arrive School: **7:55 a.m.**

Depart School: **2:15 p.m.**

Last Drop-off: **2:45 p.m.**

Time approximate



ESDNL-08-029-2

Start at the intersection of Caravelle Pl and Legacy Pl, on Caravelle Pl, right on Portugal Cove Rd, right on Airport Heights Dr, left on Cherokee Dr, left on MacBeth Dr, right on Kincaid St, left on Gairlock St, right on Airport Heights Dr, right on McNiven Pl, left on Cahill Dr, left on Halls Rd and on to school.

Route subject to change

Service Provider: Dave Gulliver Cabs Ltd.

School(s) Served: MacDonald Drive Junior High

Stops (in order of travel) – (Afternoon routes/stops to be travelled in reverse order)

- | | |
|----------------------------------|-------------------------------|
| 1. Airport Heights Dr @ Argus Pl | 6. Gairlock St @ Kincaid St |
| 2. Airport Heights Dr @ Otter Dr | 7. Gairlock St @ Turnberry St |
| 3. #37 Cherokee Dr | 8. Gairlock St @ Durness St |
| 4. MacBeth Dr @ Otter Dr | 9. McNiven Pl @ Cahill Dr |
| 5. MacBeth Dr @ Kincaid St | 10. Halls Rd @ Jesseau Pl |

First Pick-up: **7:30 a.m.**

Arrive School: **7:55 a.m.**

Depart School: **2:15 p.m.**

Last Drop-off: **2:40 p.m.**

Time approximate

